





# LANDSLIDE ADVISORY




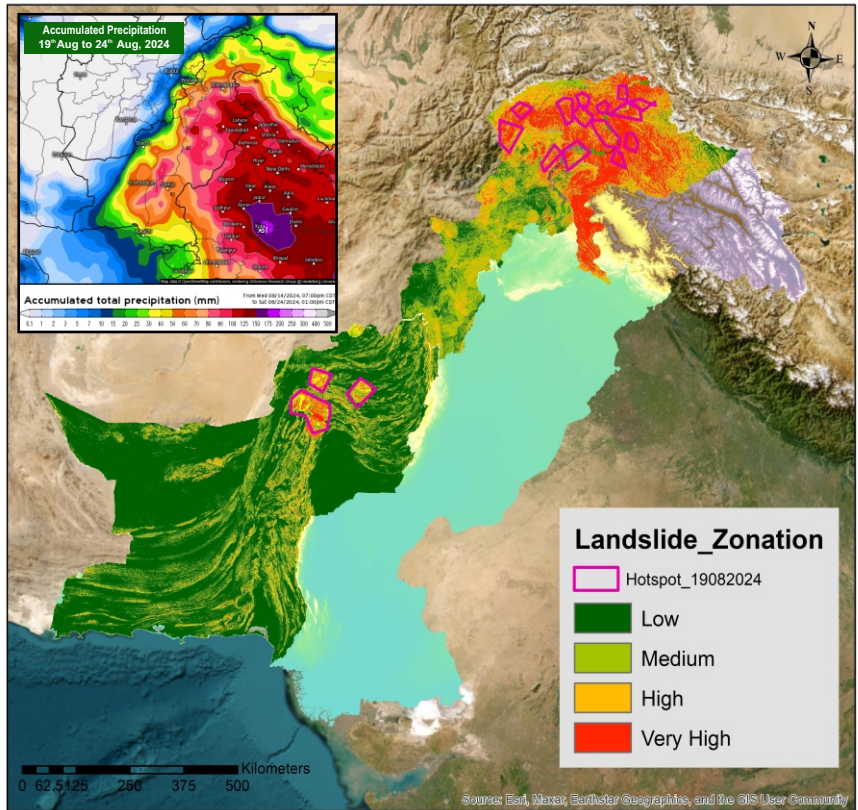
19<sup>th</sup> Aug to 24<sup>th</sup> Aug, 2024

## FORECAST

 Reference to National Disaster Management Authority Weather Alert dated 19<sup>th</sup> Aug, 2024, scattered to widespread heavy rainfall is expected in Chitral, Dir, Charbagh, Malakand, Hazara, Haripur, Mansehra, and Abbottabad in KP, while Gilgit, Diamir, Nagar, and Hunza in GB.


 As heavy to moderate rain may persist for some days, localized landslides may occur in very high to moderate risk zones .

 Karakoram Highway along Hunza (approx 37.03kms), at Nagar (approx 62.03kms), at Gilgit and Diamir (approx 71.05kms), at Lower Kohistan (approx 60.06 kms), at Upper Kohistan (approx 62.03kms) is at high risk of landslide.



LANDSLIDE VULNERABLE ZONES

## BE PREPARED FOR LANDSLIDE



Peak season is July through December



That last a Few Hours or Several Days

## LIKELY IMPACTS OF LANDSLIDE



Road Closures



Isolation of Communities



Structural Damage



Health and Safety Risks

## LIKELY EXPOSED AREAS

KHYBER PAKHTUNKHWA

Mingora  
Battagram

Swat  
Mansehra

Shangla  
Haripur

Abottabad  
Kohistan

GILGIT BALTIKISTAN

Hunza  
Gilgit

Skardu  
Nagar

Ghanche  
Diamir

AZAD JAMMU & KASHMIR

Muzaffarabad  
Haveli Bhattian

BALUCHISTAN

Sherani  
Pishin

Zhob  
Ziarat


Musakhel  
Kalat

Killah Saifullah  
Quetta

Mastung

## IMMEDIATE ACTION

 It is advised to be watchful of Landslides, Slope failures, Rock falls and Ground Subsidence in high vulnerable zones (encircled) in map, avoid unnecessary travel.

 PDMA, Rescue Services, Armed Forces and leading NGOs / CSOs to ensure availability of personnel / equipment in the indicated areas and be on stand-by for rapid response in case of any forecasted adverse weather systems.

 Stay updated on weather & roads condition through social media and local news.

